

Land Registry



# Land Registry England & Wales

## Turning Data into Smart Information

Lynne Nicholson  
Head of Data Products and Services

Lisbon Congress Center  
Portugal  
May 2015



# Overview

1. HM Land Registry

2. OpenData  
Global and  
National  
Context

3. HM Land  
Registry's  
Data  
Publications

4. Challenges  
to Open  
Data Release



1. HM Land Registry

2. OpenData  
Global and  
National  
Context

3. HM Land  
Registry's  
Data  
Publications

4. Challenges  
to Open  
Data Release



# Land Registry

- Government department created in 1862
- Registers the ownership of property in England & Wales alongside a variety of other property information
- Provides state backed guarantee of title ownership
- Over 24 million titles in the register
- 5 million property transactions per year



# Land Registry

- Traditionally offered statutory Land Registration services only
- Open Access to individual titles only since 1990
- Increased focus on data provision
- Corporate vision is now 'To be recognised as a world leader in the digital delivery of world registration services and in the management and reuse of land and property data'
- Working to support economic growth and data transparency
- Working to use digital technologies to enhance performance and support cities and regions in ambitious improvement initiatives



1. HM Land Registry

2. OpenData  
Global and National Context

3. HM Land Registry's Data Publications

4. Challenges to Open Data Release



# Open Data – the Global perspective



- Open Government Partnership (OGP)
  - Over 60 nations
- G8 Open Data Charter
  - ‘The foundation for access to, and the release and re-use of data from governments’
  - Open Data by default
- National Implementation Plans



# Open Data – the UK perspective

- Open Data White Paper ‘Unleashing the Potential’ – June 2012
- Public Data Group
  - HMLR, OS, Companies House, Met Office
- Independent Review of Public Sector Information
  - The Shakespeare Review
- Commitment to a National Information Infrastructure
- Alignment to key government agendas –  
Transparency & Economic Growth





1. HM Land Registry

2. Open Data  
Global and  
National  
Context

3. HM Land  
Registry's  
Data  
Publications

4. Challenges  
to Open  
Data Release



# HM Land Registry Data release 2013/14

“I wanted to thank you all for opening up this data and making it so easily accessible, ...we have worked with a variety of government data sets throughout Europe and North America, and I must say that Land Registry is doing the best job of making their data clean, well structured and easily accessible.”

## April 2013

### Dataset Inventory

Identifies the electronic datasets held by Land Registry, allowing customers to see what data is published and available for reuse. Data is available in Excel and CSV formats.

### Open Data

## June and July 2013

### Historic Price Paid Data – phase 1

Records the price paid for all single residential properties sold at full market value registered in England and Wales. More than 1.9 million records were captured from 1 January 2009 to 31 January 2012.

Data is available in TXT, CSV and linked data formats.

### Open Data

## November 2013

Land Registry Open Data Challenge gave individuals, entrepreneurs and small businesses the opportunity to compete for three awards of £3,000 to fund innovative uses of our data. The challenge was to develop a creative idea that clearly demonstrates how Land Registry data can make a positive impact on the UK economy.

## November 2013

### Historic Price Paid Data – phase 2

Data captured from 1 January 1995 to 31 December 2008, was released first in CSV and then linked data format. More than 18.5 million records are now available, increasing the richness of the data.

### Open Data



## March 2014

### 1862 Act Registers

Contains records of the land and property registered in England and Wales under the 1862 Land Registry Act. The original paper-based registers have been digitised so customers can view and download the information.

### Open Data


## May 2013

### House Price Index background tables

Contains the aggregated data behind the House Price Index, which captures changes in the value of residential properties in England and Wales dating back to 1995.

Data is available in CSV, Excel and linked data formats.

### Open Data



Following the May announcement to publish the data, the Guardian described it as the 'most significant open data announcement for years'.

## September 2013

### INSPIRE Index Polygons

Our download service allows customers to access more than 21 million data pots. The data held within Land Registry's INSPIRE Index Polygons show the position and indicative extent of all registered freehold property in England and Wales. This dataset is consistently one of the most popular all government dataset (out of circa 17,000) viewed on Data.gov

### Open Data

## March 2014

### Commercial & Corporate Ownership Data (technical launch)

Contains 3.2 million ownership records of estates in land (freehold and leasehold) for properties in England and Wales. Data for private individuals, overseas companies, charities and trustees is excluded.

### Chargeable service

## March 2014

### Online Ownership Verification

Allows customers to verify their property ownership data against our definitive records.

### Chargeable service

## February 2014

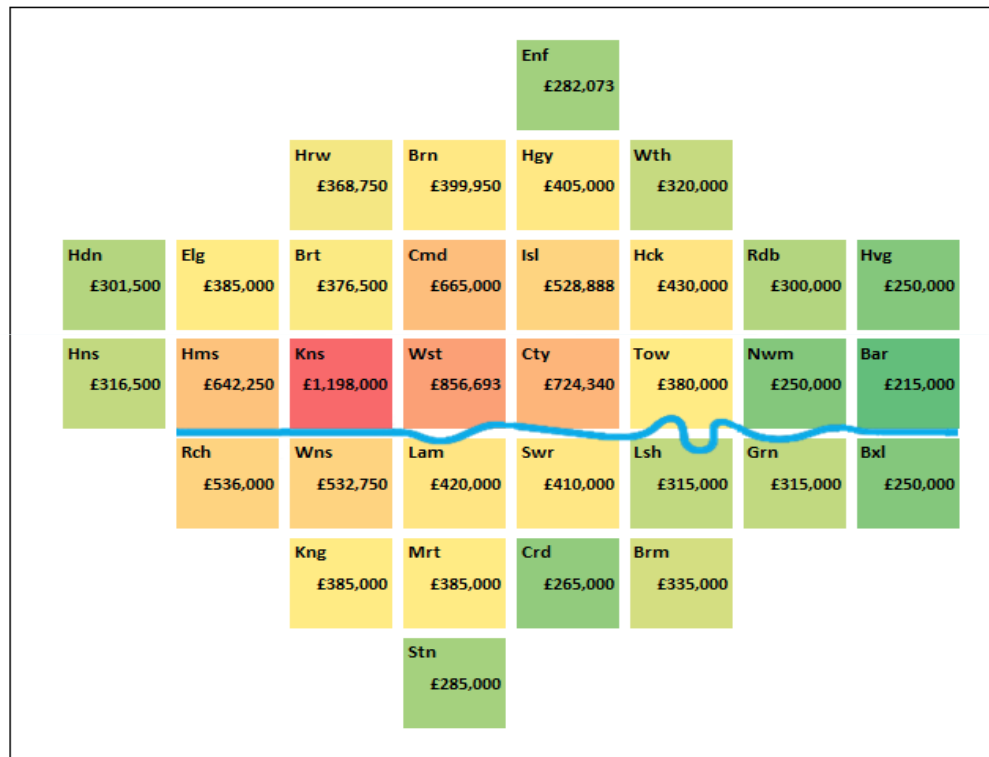
Lunch and Learn data sessions across the organisation supported Land Registry's shift towards a more data-centric culture. The sessions were followed by an internal Data Challenge which aimed to stimulate creative thinking.

\*Some of the data releases and preliminary data exercises have been essential to achieve the aims of the data release strategy, for example the Data inventory. Others have been optional, such as releasing data specifically held by HM Land Registry.



# Example of external use

Median House Prices, 2014



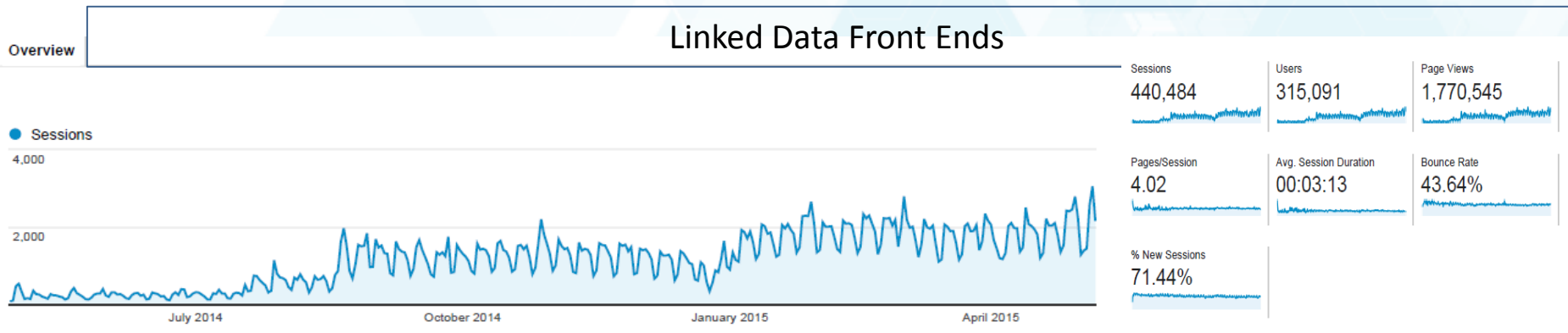
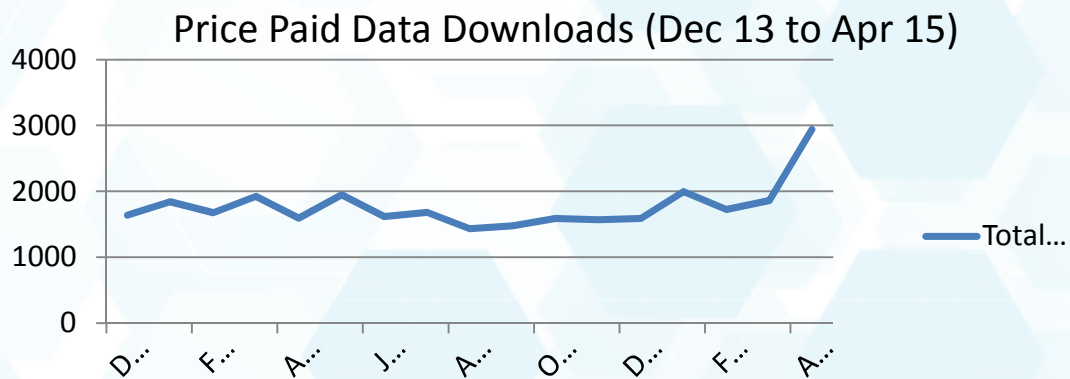
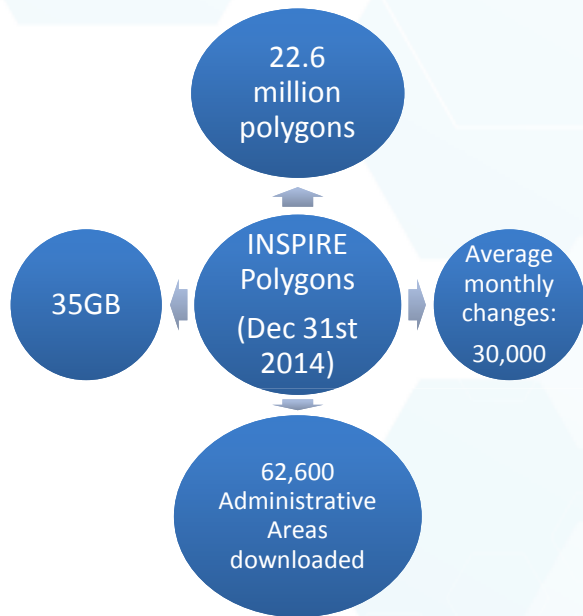
This is a simple but effective borough-by-borough cartogram of the median house price in London. The map appears on the London Data Store

# Use of INSPIRE

The screenshot shows a web browser window with a tab titled "Map Based Preview | data". The address bar contains the URL: `data.gov.uk/data/map-preview?url=http%3A%2F%2Finspire.landregistry.gov.uk%2Finspire%2Ffows%3FService%3DOWMS%26Request%3DGetcapabilities&n=60.8433`. Below the browser window, a navigation bar features "Go Back", "Map Preview", and "DATA.GOV.UK" links. The main content is a detailed map of Salisbury, England, displaying various data layers including property boundaries, roads, and water features. Numerous numerical identifiers are overlaid on the map, likely representing land parcels or planning data. A small inset map in the top right corner shows the location of Salisbury within the United Kingdom. At the bottom of the map, there is a copyright notice: "Use of this data is subject to terms and conditions located at [www.bit.ly/wmseul](http://www.bit.ly/wmseul), © Crown copyright and database rights 2011 Ordnance Survey 100026316".



# Statistics





# Supporting Smart City Initiatives

- Becoming more data centric
- Moving away from statutory registration system
- Releasing data to transport schemes
- Focusing on the citizen (members of the public)
- Developing a Property Page for every addressable property in England and Wales
- **Open to Ideas – we can do/want to do more**





1. HM Land Registry

2. OpenData  
Global and  
National  
Context

3. HM Land  
Registry's  
Data  
Publications

4. Challenges  
to Open  
Data Release

# Key challenges

- Data Identification
- Customer Insight
- Infrastructure
- **Governance and Policies**
- Data Format/Quality
- Capability
- Investment
- Fraud
- Privacy
- **Licensing (including 3<sup>rd</sup> party intellectual rights)**
- Culture
- **Public Awareness**
- Benefit Measurement
- **Sustainable Finance**

# Contact Details

Lynne Nicholson

Head of Data Products and Services

[lynne.nicholson@landregistry.gsi.gov.uk](mailto:lynne.nicholson@landregistry.gsi.gov.uk)

Tel: 07798 745862